OFFICIAL KENTUCKY DEPARTMENT OF HIGHWAYS *Road Map*

DISTRIBUTED BY
DEPARTMENT OF TRAVEL DEVELOPMENT
TOURISM CABINET
FRANKFORT, KENTUCKY 40601

CITIES, TOWNS & COUNTIES

† Indicates County Seat
Counties are in CAPITAL LETTERS
Key guide indicates location on map
See Covington-Newport Insert

ADAIR, G-5
ALBANY, G-6
Albany, G-6
†Alexandria, H-1
ALLEN, F-6
Allen, J-4
Alexander, D-6
ANDERSON, G-3
Annville, G-5
Ashland, J-9
Auburn, E-6
Augusta, I-2
BALLARD, B-5
Barbourville, I-6
†Bardstown, G-4
Barlow, B-5
Barlow, B-6
BARREN, F-5
BATH, I-3
†Beattyville, I-4
Beaver Dam, E-4
†Bedford, G-2
Belfonte, J-4
BELL, I-6
Bellevue, J-2
Belleview, E-1
Benham, I-6
Berea, H-4
Berry, H-2
Blackford, C-4
Blandville, B-5
Bloomfield, G-3
Bloomfield, H-3
BOONE, F-5
BOURBON, H-3
†Bowling Green, E-5
BOYD, J-2
BOYLE, G-4
BRACKEN, H-2
Bradfordsville, G-4
†Brandenburg, F-3
BREATHITT, I-4
BRECKINRIDGE, E-4
Breman, D-5
Brodhead, H-4
Bromley*
†Brooksville, H-2
†Burkesville, E-6
Burkhart, J-4
BUTLER, E-5
BULLITT, F-3
Burgin, H-4
†Burkesville, E-6
†Burlington, H-1
Burnside, H-5
BUTLER, E-5
Butler, E-5
Buter, H-2
†Cadiz, C-6
CALDWELL, C-5
†Calhoun, D-4
California, H-1
CALLOWAY, C-6
Calvert City, C-5
CAMPBELL, H-1
†Campbellsville, G-2
†Campbellsville, G-5
†Campton, I-4
Canneyville, E-4
CARLISLE, B-6
†Carlisle, H-3
CARROLL, G-2
†Carrollton, G-2
Carrollville, C-4
CARTER, J-3
Carter, J-2
CASEY, G-5
Casseyville, C-4
†Catlettsburg, J-2
Cave City, F-5
Centertown, D-4
Central City, D-5
CERULEAN, E-4
CHRISTIAN, D-5
CLARK, H-4
Clarkson, F-4
CLAY, I-5
Clay, C-4
Clay City, I-3
CLINTON, C-6
Cloverport, E-3
†Columbia, G-5
Columbus, A-6
Concord, I-2
Corbin, I-5
Corinth, H-2
Corydon, C-4
Covington, H-1
CRITTENDEN, F-4
CRITTENDEN, C-4
Crittenden, H-2
Crofton, D-5
CUMBERLAND, G-6
Cumberland, J-5
†Cynthiana, H-2
Dalton, J-2
DAVIESS, D-4
Dawson Springs, C-5
Dayton*
Dexter, C-6
Dixon, C-4
Dover, I-2
Drakesboro, D-5
Dry Ridge, H-2
Dunmor, D-5
Eddyville, C-5
EDMONSON, E-5
Edmonton, F-5
Ekron, F-3
Elizabethtown, F-4
Elkhorn City, K-5
†Elkton, D-5
ELLIOTT, J-3
Elmore, H-1
Emerson, G-2
Erlanger, H-1
ESTILL, I-4
Eubank, H-5
Evarts, J-6
Fairdale, F-3
Fairmont, H-2
Fairview, D-6
Falls of Rough, E-4
Falmouth, H-2
FAYETTE, H-3
Ferguson, H-5
Flatwoods, J-2
†FLEMING, I-3
Fleming, J-5
†Flemingsburg, I-2
Florence, H-1
FLOYD, I-6
Fordsville, E-4
Fort Campbell, C-6
Fort Knox, F-3
Fort Mitchell*
Fort Thomas*
Foster, I-2
Fountain Run, F-6
†Frankfort, G-3
FRANKLIN, G-3
†Franklin, E-6
Fredonia, C-5
Freeburn, K-4
†Frenchburg, I-3
Frogue, G-6
Fullerton, J-2
FULTON, B-6
†Fulton, B-6
GALLATIN, G-2
Gamaliel, F-6
GARRARD, H-4
†Georgetown, H-3
Germantown, I-2
Gilbert, E-6
Gilberstville, C-5
†Glasgow, F-5
Golden Pond, C-6
Goshen, F-2
Grand Rivers, C-5
GRANT, H-2
Gratz, G-2
GRAVES, B-6
GRAYSON, E-4
GREEN, E-5
GREENUP, J-2
†Greenup, J-2
†Greenville, D-5
GRIMES, H-3
HANCOCK, E-4
Hanson, D-4
HARDIN, F-4
Hardin, C-6
Hardinsburg, E-4
HARLAN, J-6
Harlan, J-6
HARRISON, H-2
†Harrodsburg, G-4
HART, F-5
Hartford, E-4
†Hawesville, E-3
†Hazard, J-5
Hazel, C-6
Hazel Green, I-4
Heller, K-3
HENDERSON, D-4
HENDERSON, D-3
HENRY, G-2
HICKMAN, B-6
Hickman, A-6
Hickory, B-6
†Hindman, J-5
†Hodgenville, F-4
HOPKINS, D-5
†Hopkinsville, D-6
Horse Cave, F-5
Hueytown, C-6
†Hyden, J-5
†Independence, H-1
Irvine, K-3
Irvine, I-4
Irvington, E-3
†Jackson, I-4
JACKSON, I-4
†Jackson, I-4
†Jamestown, H-5
JEFFERSON, F-3
Jeffersontown, F-3
Jenkins, K-5
JESSAMINE, H-3
JOHNSON, J-4
Junction City, H-4
KENTON, H-1
Kevil, B-6
Kirksmeville, D-5
Knob Creek, F-4
KNOTT, J-3
KNOX, I-6
Kuttawa, C-5
La Center, B-5
La Fayette, C-6
La Fayette, C-6
†La Grange, G-2
†Lancaster, H-4
LARUE, F-4
LAUREL, H-5
LAWRENCE, J-3
†Lawrenceburg, G-3
Leatherwood, J-5
Lebanon, G-3
Lebanon Jct., F-3
LEE, I-4
Lee City, I-4
†Leitchfield, E-4
LESLIE, J-5
LETCHER, J-5
†Lewisburg, H-2
Lewisburg, D-2
Lewisport, E-3
†Lexington, H-3
†Liberty, G-3
LINCOLN, H-4
Livermore, D-4
LIVINGSTON, C-5
Livingston, H-5
†Lockport, G-2
LOGAN, E-5
†London, I-5
Lone Oak, B-5
Lothair, J-5
†Louisa, K-3
†Louisville, F-3
Ludlow, H-1
Ludlow*
Lynch, J-5
LYON, C-6
MADISON, H-4
†Madisonville, D-5
MAGOFFIN, J-4
†Mammoth Cave, F-5
†Manchester, I-5
MARION, G-4
†Marion, C-5
MARSHALL, C-6
MARTIN, K-4
Martin, J-4
MASON, I-2
†Mayfield, B-6
†Maysville, I-2
MCCRACKEN, B-5
MCCREARY, H-6
MCHENRY, E-5
MCLEAN, D-4
McRoberts, J-5
MEADE, F-3
MENIFEE, I-3
MERCER, G-4
METCALFE, F-5
†Middlesboro, I-6
Middletown, F-3
Midway, H-3
Millersburg, H-3
Milton, G-2
Monkeys Eyebrow, B-5
MONROE, F-6
†Monticello, G-2
MONTGOMERY, I-3
†Montreal, I-3
†Morehead, I-3
†Morganfield, D-5
MORGAN, J-3
†Morgantown, E-4
†Morgantown, E-5
Mortons Gap, D-5
†Mount Olivet, I-2
†Mount Sterling, I-3
†Mount Vernon, H-5
Mt. Washington, F-3
MUHLENBERG, D-5
Muldraugh, F-3
†Muntonville, F-5
†Murray, C-6
Nebo, D-4
NELSON, F-4
Neon, J-5
New Castle, G-2
New Haven, F-4
Newport, H-1
NICHOLAS, H-3
†Nicholasville, H-3
N. Middletown, H-3
Nortonville, D-5
†Oak Grove, C-6
OHIO, E-4
OLDHAM, G-2
Olive Hill, J-2
OWEN, G-2
†Owensboro, D-4
†Owenton, G-2
†Owingsville, I-3
OWSLEY, I-4
†Paducah, B-6
†Paintsville, J-3
†Paris, H-3
Park City, F-5
Parkers Lake, H-6
Pembroke, D-6
PENDLETON, H-2
Perry, I-2
Perryville, G-4
Petersburg, G-1
Pewee Valley, G-2
Phelps, K-4
PIKE, K-4
†Pikeville, K-4
†Pineville, I-6
Pleasureville, G-2
POWELL, I-4
†Prestonsburg, J-4
†Princeton, D-5
†Proctor, C-5
Prospect, F-3
Providence, C-4
PULASKI, H-5
Raceland, J-2
Radcliff, F-3
†Ravenna, I-4
Reedy Valley, H-4
†Richmond, H-4
ROBERTSON, I-2
Rochester, E-5
ROCKCASTLE, H-4
Rockport, D-5
ROWAN, I-3
RUSSELL, G-6
†Russell, J-2
Russell Springs, G-5
†Russellville, E-6
Sacramento, D-4
Sadieville, H-2
St. Charles, D-5
Salt Lick, I-3
Salyersville, J-4
Sandgap, J-2
†Sandy Hook, J-3
Sardis, I-2
Science Hill, H-5
SCOTT, H-3
†Scottsville, F-6
Sebree, D-4
Seco, J-5
Sedalia, B-5
Shamrock, J-5
SHELBY, G-3
Shelby City, H-4
†Shelbyville, G-3
†Shepherdsville, F-3
Shively, F-3
SIMPSON, E-6
Sisquatonia, G-3
SLAUGHTER, E-4
Slaughters, D-4
Smithfield, G-2
†Smithland, B-5
Smiths Grove, F-5
Somerset, H-5
Sonora, F-4
South Carrollton, D-5
Sparta, G-2
Spottsville, D-4
†Springfield, G-4
Stamping Ground, H-3
†Stanford, H-4
†Stanton, I-4
Stearns, H-6
Sturgis, C-4
†SYLVA, G-5
†Taylorsville, G-3
TODD, D-6
†Tompkinsville, F-6
Trenton, D-6
TRIGG, C-6
TRIMBLE, G-2
UNION, C-6
Uniontown, C-4
†Upton, E-4
Valley Station, F-3
†Vanceburg, I-2
Vanceburg, J-2
Van Lear, J-4
Versailles, H-3
Vine Grove, F-4
Vitatia, H-1
Wallins Creek, I-6
Walton, H-1
Warfield, K-3
WARREN, E-5
†Warsaw, G-3
WASHINGTON, G-4
Washington, I-2
Water Valley, B-6
Waverly, C-4
Wayland, J-4
WAYNE, I-5
WEBSTER, C-4
Wellington, I-3
West Point, F-3
Whitesburg, J-5
Whitesburg, J-5
Whitesville, E-4
WHITLEY, H-6
Wickliffe, A-6
†Wickliffe, A-6
†Williamsburg, H-6
†Williamstown, H-2
Willard, J-3
Wilmore, H-4
†Winchester, H-3
WOLFE, I-4
WOLFE, I-4
Woodburn, E-6
WOODFORD, H-3
Worthville, G-2
Wheelwright, J-5

MILEAGE CHART

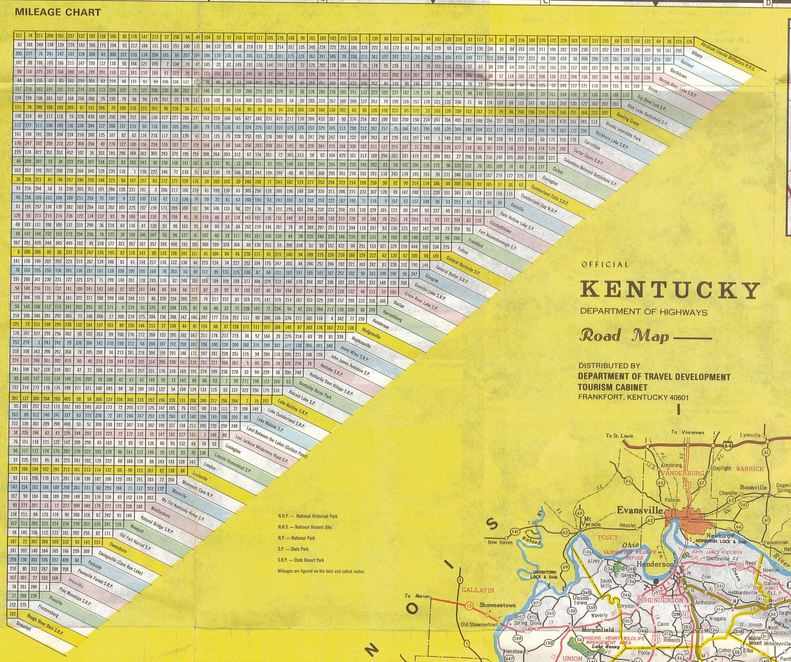

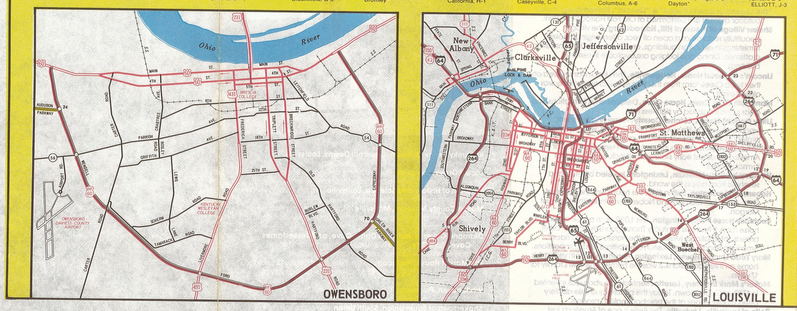

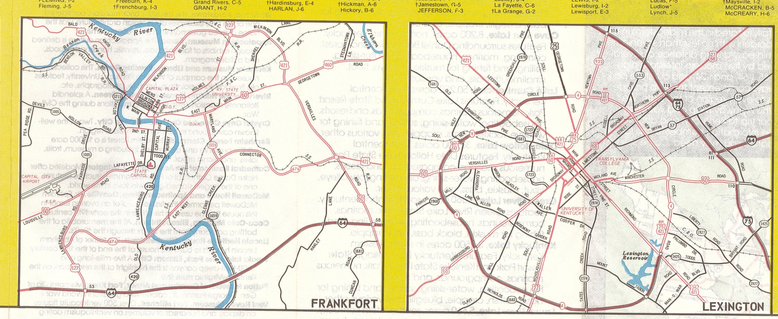

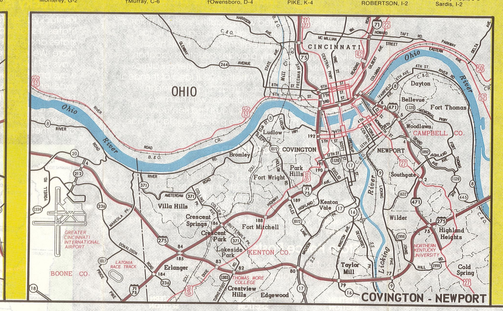

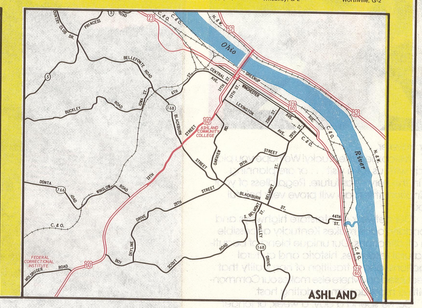

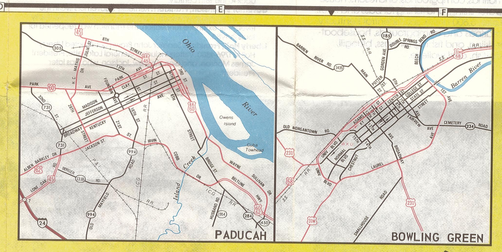

LEGEND

PRINCIPAL THROUGH HIGHWAYS
MULTILANE DIVIDED, ACCESS FULLY CONTROLLED
MULTILANE DIVIDED, ACCESS FULLY CONTROLLED, UNDER CONSTRUCTION
MULTILANE DIVIDED, ACCESS FULLY CONTROLLED, PROPOSED
MULTILANE TOLL ROAD
2 LANE TOLL ROAD
2 LANE PAVED
MULTILANE DIVIDED
OTHER THROUGH HIGHWAYS
2 LANE PAVED
MULTILANE DIVIDED
OTHER HIGHWAYS
PAVED
GRAVEL (OR EQUIVALENT)

ACCESS POINTS
EXIT NUMBER
FULL TRAFFIC INTERCHANGE
PARTIAL TRAFFIC INTERCHANGE
ACCESS DENIED
T.B. TOLL BRIDGE
T.F. TOLL FERRY
F.F.—FREE FERRY

ROUTE MARKERS
INTERSTATE
UNITED STATES
STATE
TIME ZONE BOUNDARY
MILEAGE BETWEEN POINTS
STATE AND NATIONAL PARKS OR SHRINES
ROADSIDE PARKS WITH FULL FACILITIES
INFORMATION CENTER
COMMERCIAL AIRPORTS
OTHER AIRPORTS
RIVERPORT AUTHORITY
STATE RESORT PARK
SERVICE AREA

1980 POPULATION OF CITIES, TOWNS AND VILLAGES
State Capital
Under 1,000
1,000 to 5,000
5,000 to 25,000
25,000 to 50,000
50,000 to 100,000
100,000 and over
Indicates County Seats (Population figures for respective areas)

SCALE: ONE INCH EQUALS APPROXIMATELY 12 MILES

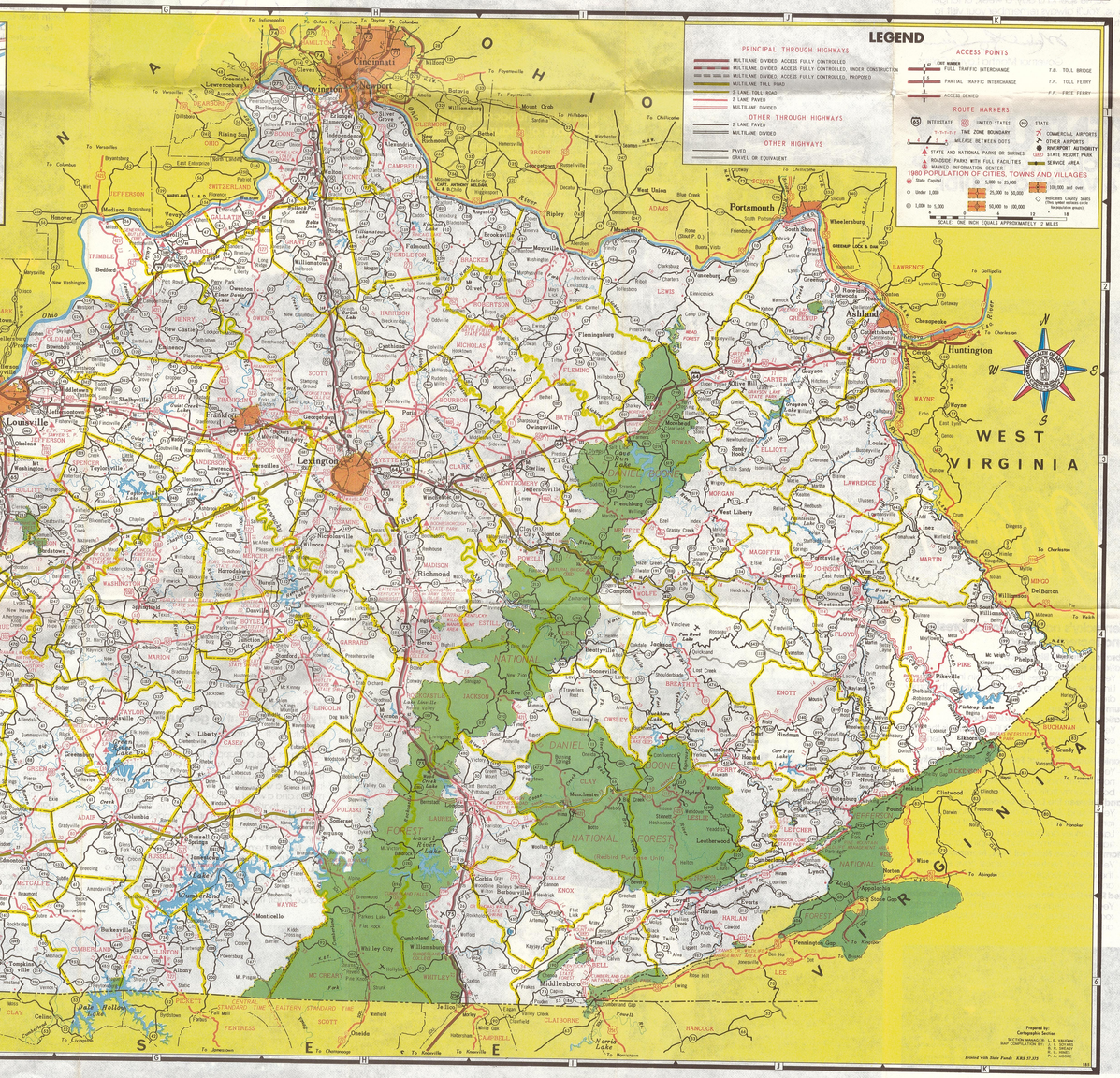

N.H.P. — National Historical Park
N.H.S. — National Historic Site
N.P. — National Park
S.P. — State Park
S.R.P. — State Resort Park

Mileages are figured on the best and safest routes.

Prepared by:
Cartographic Section
SECTION MANAGER: L. E. VAUGHN
MAP COMPILATION BY: L. D. BRYANT
D. L. GRIFFITH
E. L. HINES
P. R. MOORE

Printed with State Funds: KRS 57.375