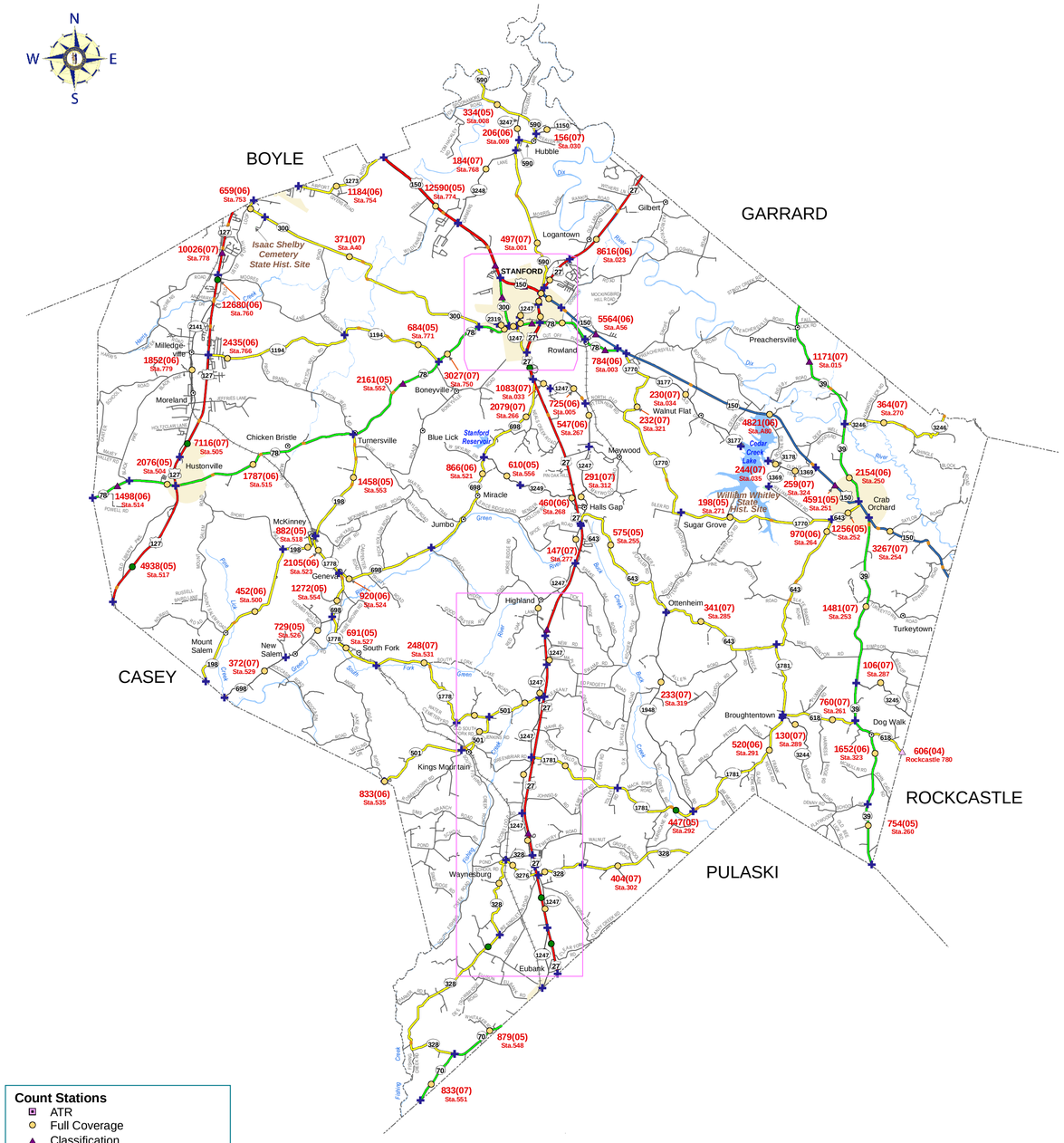

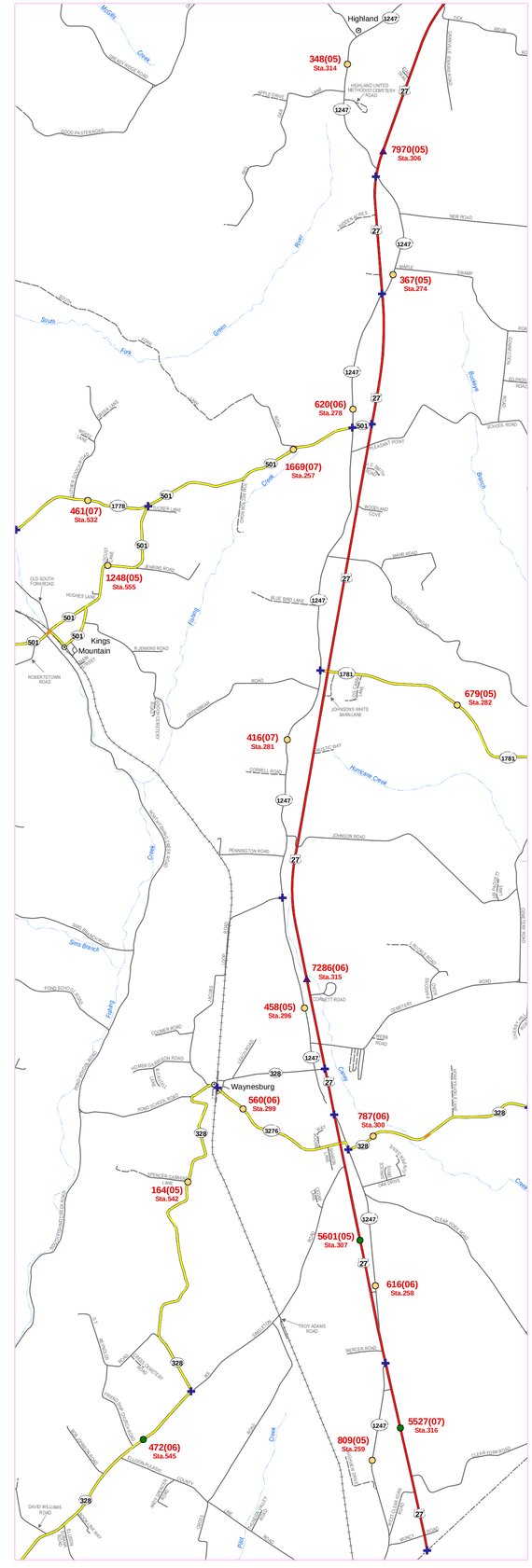

0.5 0.25 0 0.5 1 1.5 2 Miles

US 27 CORRIDOR

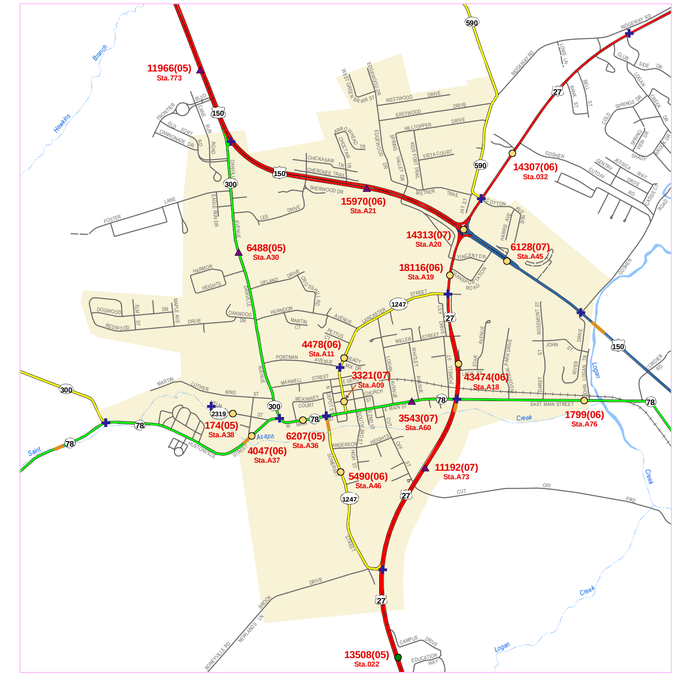

2,000 1,000 0 2,000 4,000 6,000 8,000 Feet

STANFORD

Count Stations
- ATR
- Full Coverage
- Classification
- HPMS
- Index Station
- Interstate
- Toll Road
- Local HPMS
- Urban Minor
- Adjacent
- Termini

Functional Classification
- Rural Interstate
- Rural Principal Arterial
- Rural Minor Arterial
- Rural Major Collector
- Rural Minor Collector
- Urban Interstate
- Urban Freeways & Expressways
- Urban Principal Arterial
- Urban Minor Arterial Street
- Urban Collector Street
- Rural & Urban Local
- Bridge
- Railroad
- Stream
- City/Town
- Federal Aid Urbanized Area 2000
- Incorporated Area
- Lake
- State Park
- National Park or Recreation Area
- Defense Facility
- Wildlife Area
- Geological Area
- State, National, or Private Forest

Division of Planning

Kentucky UNBRIDLED SPIRIT

Traffic Station Counts
LINCOLN COUNTY

2 1 0 2 4 6 Miles

Last map revision: MAY 2007 CLE

Latest traffic count date for each station is indicated on the map in parentheses after the actual traffic count. For the most current traffic count information, please refer to the Counts Database Program (CTS) found on the Division of Planning website.

www.transportation.ky.gov/planning/index2.asp

Station locations are plotted at segment midpoints where actual milepoints have not been verified in the field.

Kentucky State Plane Coordinate System (NAD-83)

Traffic Count LINCOLN COUNTY KENTUCKY 069