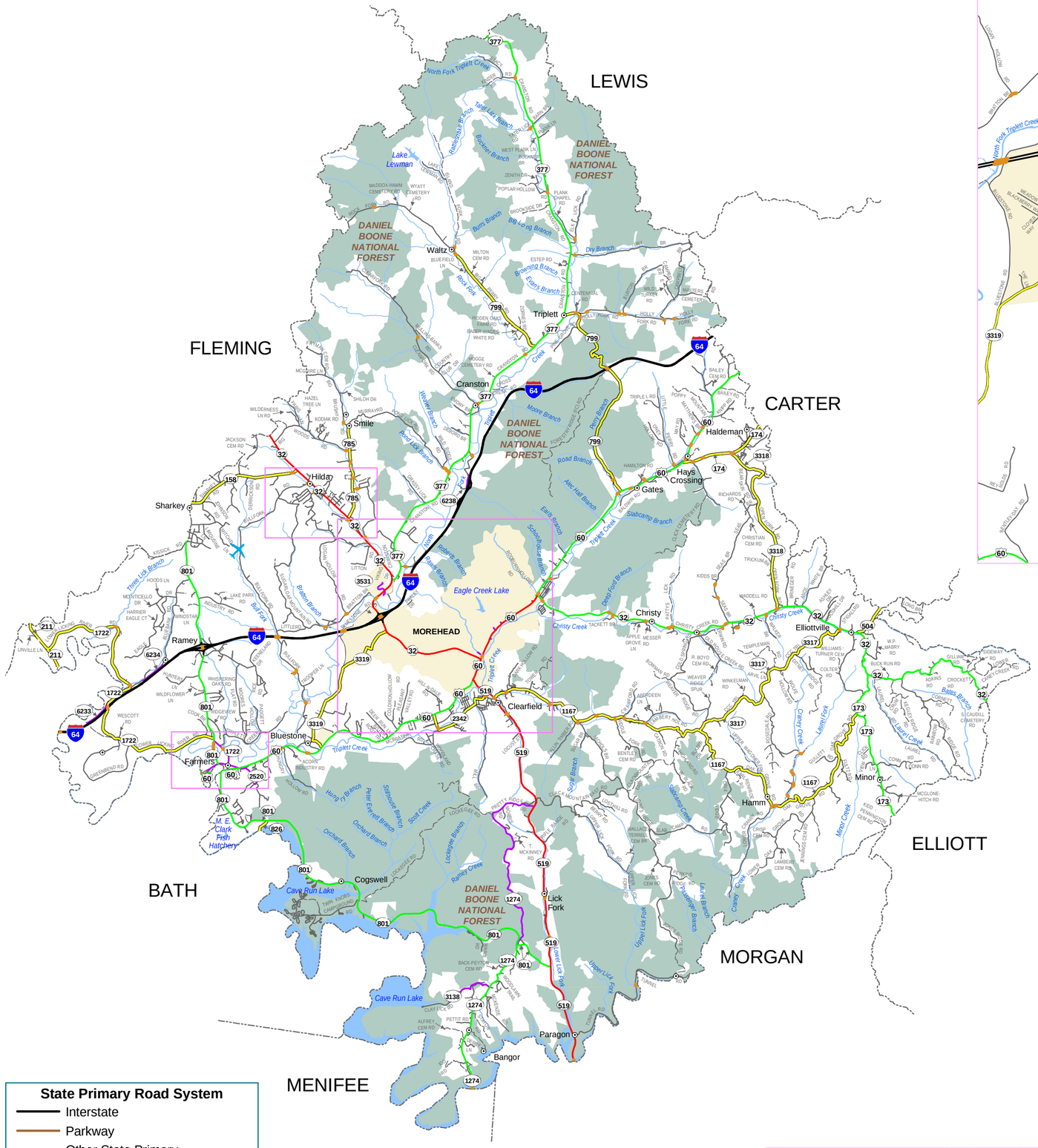

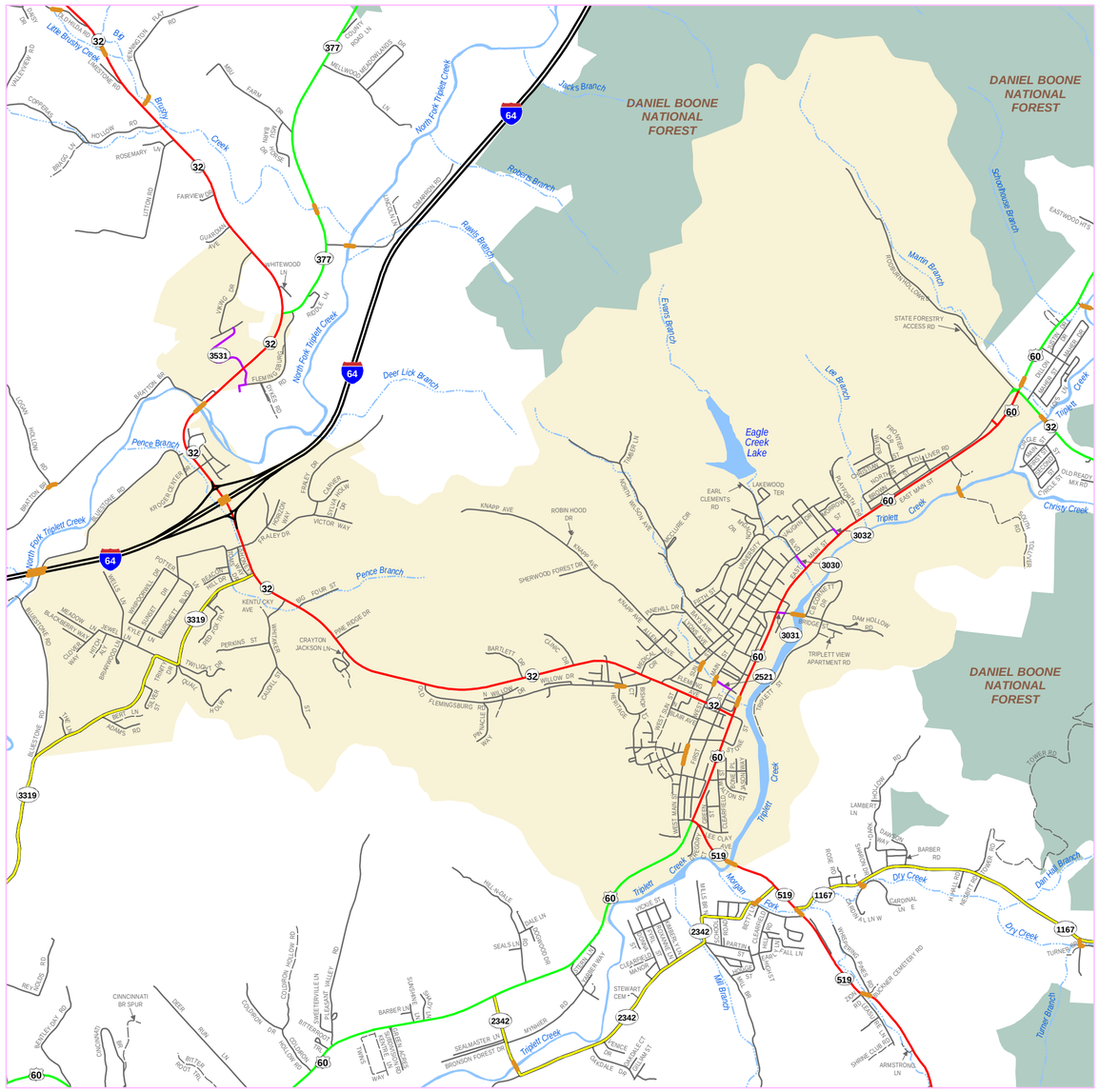

0.5 0.25 0 0.5 1 1.5 Miles

MOREHEAD

2,000 1,000 0 2,000 4,000 6,000 Feet

HILDA

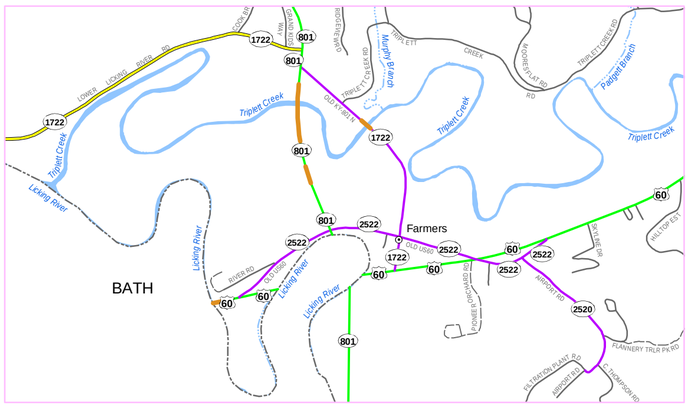

2,000 1,000 0 2,000 4,000 6,000 Feet

FARMERS

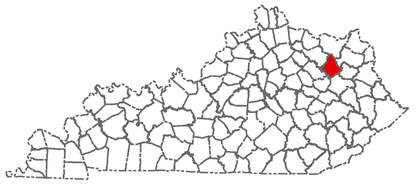

State Primary Road System

- Interstate
- Parkway
- Other State Primary
- State Secondary
- Rural Secondary
- Supplemental Road
- Unimproved
- Paved or Concrete
- Bridge
- Railroad
- Stream
- City/Town
- Airport
- Incorporated Area
- Lake
- State Park
- National Park or Recreation Area
- Defense Facility
- Wildlife Area
- Geological Area
- State, National, or Private Forest

Division of Planning

Kentucky UNBRIDLED SPIRIT

State Primary Road System

ROWAN COUNTY

2 1 0 2 4 6 Miles

Last map revision: JANUARY 2009

Road centerlines collected using GPS technology

Kentucky State Plane Coordinate System (NAD83)

www.planning.kytc.ky.gov/

State Primary Road System ROWAN COUNTY KENTUCKY 103