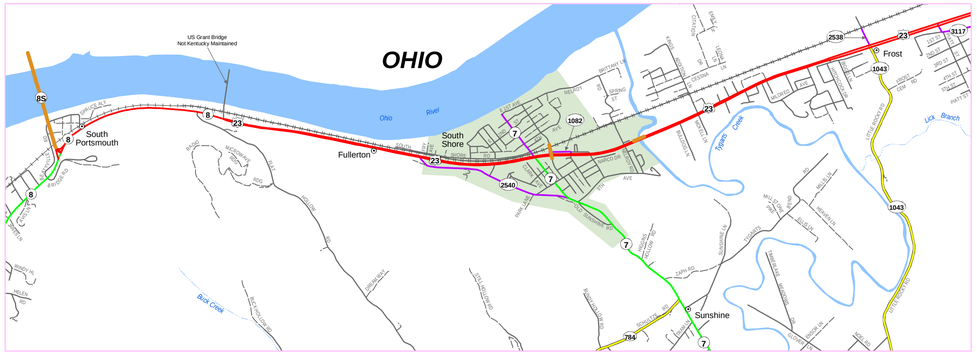

SOUTH SHORE

0.5 0.25 0 0.5 1 1.5 Miles

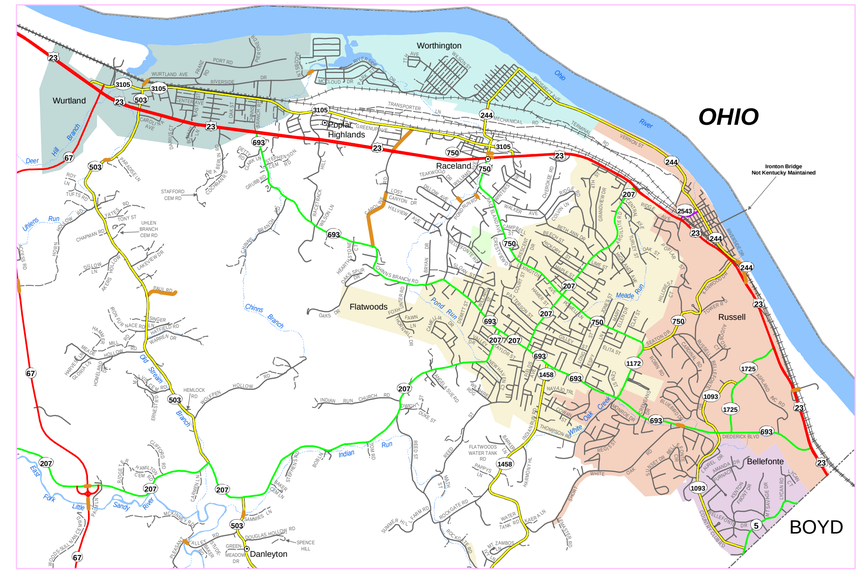

INCORPORATED AREAS

0.75 0.375 0 0.75 1.5 2.25 Miles

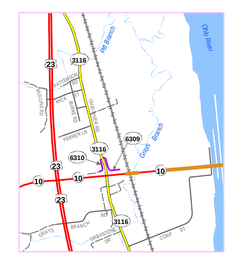

GRAYS BRANCH

0.5 0.25 0 0.5 1 Miles

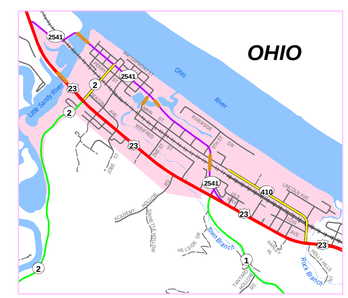

GREENUP

0.5 0.25 0 0.5 1 Miles

State Primary Road System

- Interstate
- Parkway
- Other State Primary
- State Secondary
- Rural Secondary
- Supplemental Road
- Unimproved
- Paved or Concrete
- Bridge
- Railroad
- Stream
- City/Town
- Incorporated Area
- Lake
- State Park
- National Park or Recreation Area
- Defense Facility
- Wildlife Area
- Geological Area
- State, National, or Private Forest

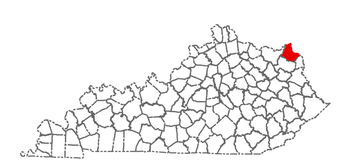

Division of Planning

Kentucky UNBRIDLED SPIRIT

State Primary Road System

GREENUP COUNTY

2 1 0 2 4 6 Miles

Last map revision: APRIL 2008

Road centerlines collected using GPS technology

Kentucky State Plane Coordinate System (NAD83)

www.planning.kytc.ky.gov

State Primary Road System GREENUP COUNTY KENTUCKY 045