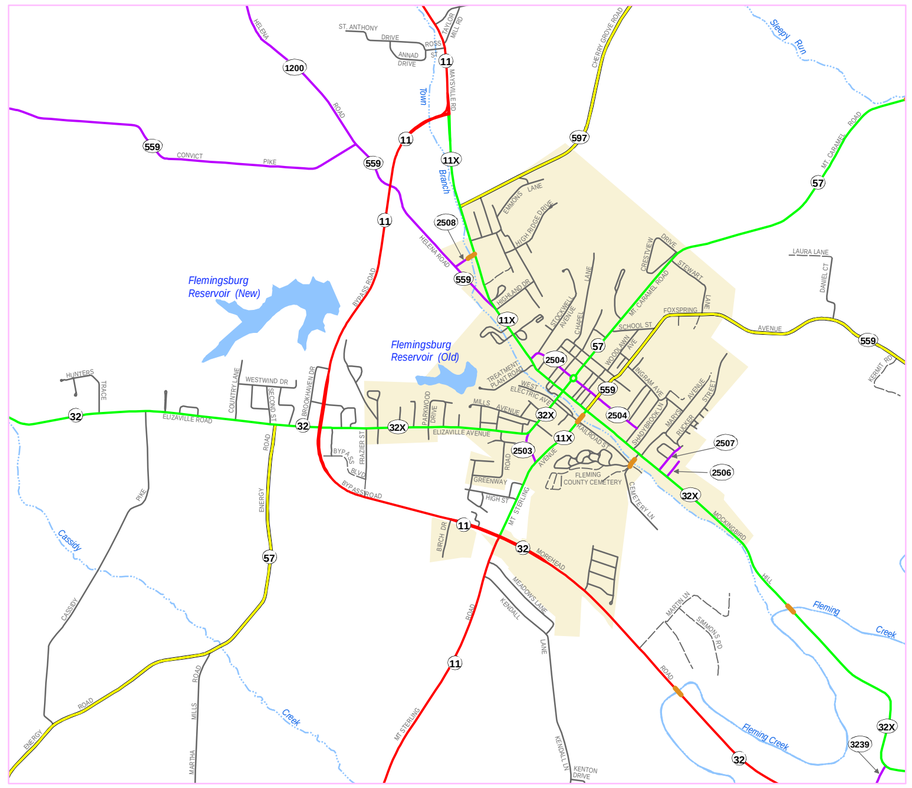


FLEMINGSBURG

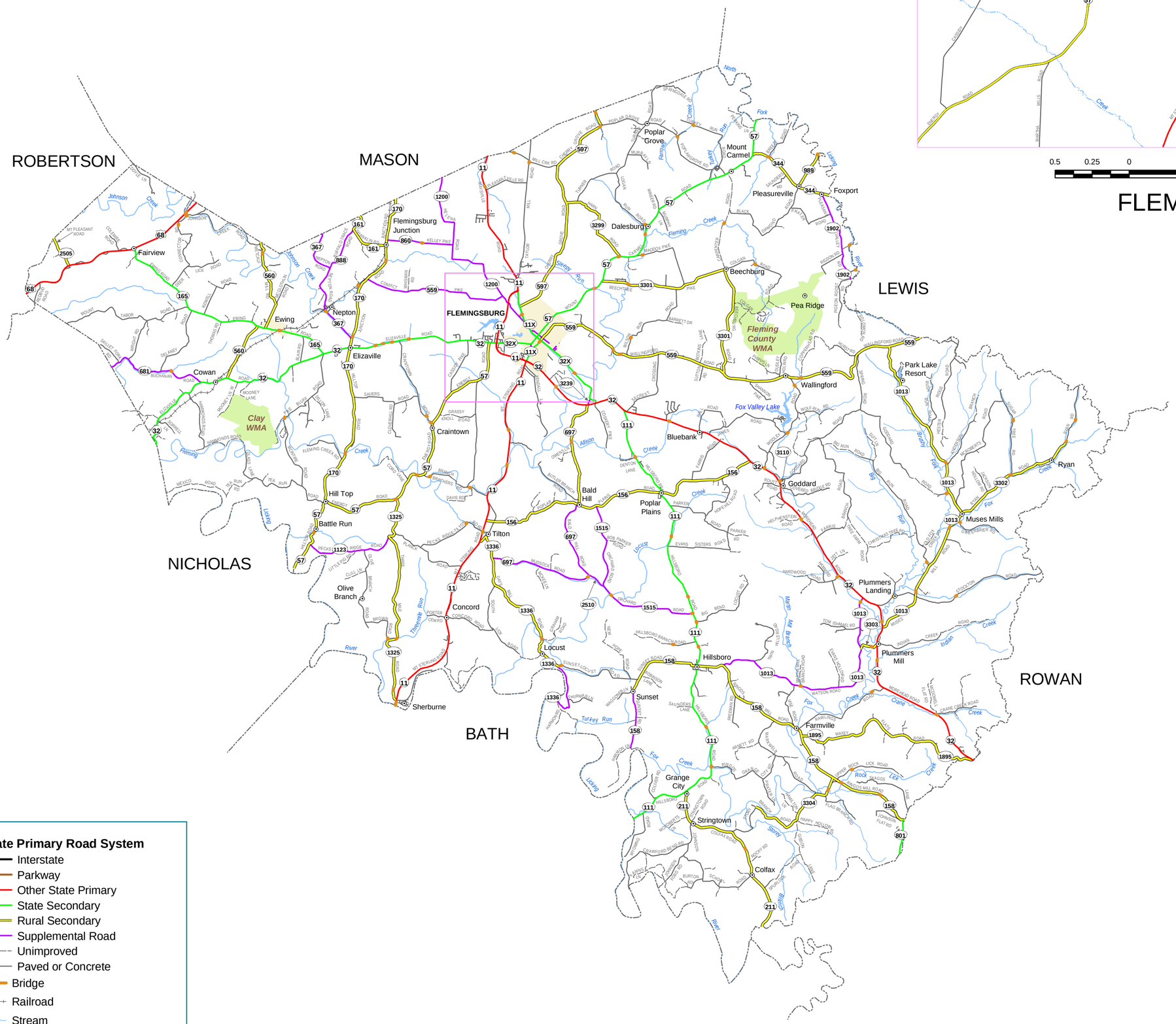


**State Primary Road System**

- Interstate
- Parkway
- Other State Primary
- State Secondary
- Rural Secondary
- Supplemental Road
- Unimproved
- Paved or Concrete
- Bridge
- Railroad
- Stream
- City/Town
- Incorporated Area
- Lake
- State Park
- National Park or Recreation Area
- Defense Facility
- Wildlife Area
- Geological Area
- State, National, or Private Forest

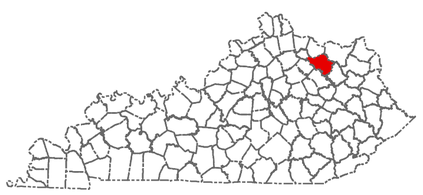

Division of Planning

Kentucky UNBRIDLED SPIRIT

# State Primary Road System

# FLEMING COUNTY

2 1 0 2 4 6 Miles

Last map revision: SEPTEMBER 2008

**Road centerlines collected using GPS technology**

**Kentucky State Plane Coordinate System (NAD83)**

***www.planning.kytc.ky.gov/***



State Primary Road System FLEMING COUNTY KENTUCKY 035